

**ENR 6. EN-ROUTE CHARTS**

**INTENTIONALLY**

**LEFT**

**BLANK**

**INTENTIONALLY**

**LEFT**

**BLANK**













AIR TRAFFIC SERVICES AIRSPACE - INDEX CHART

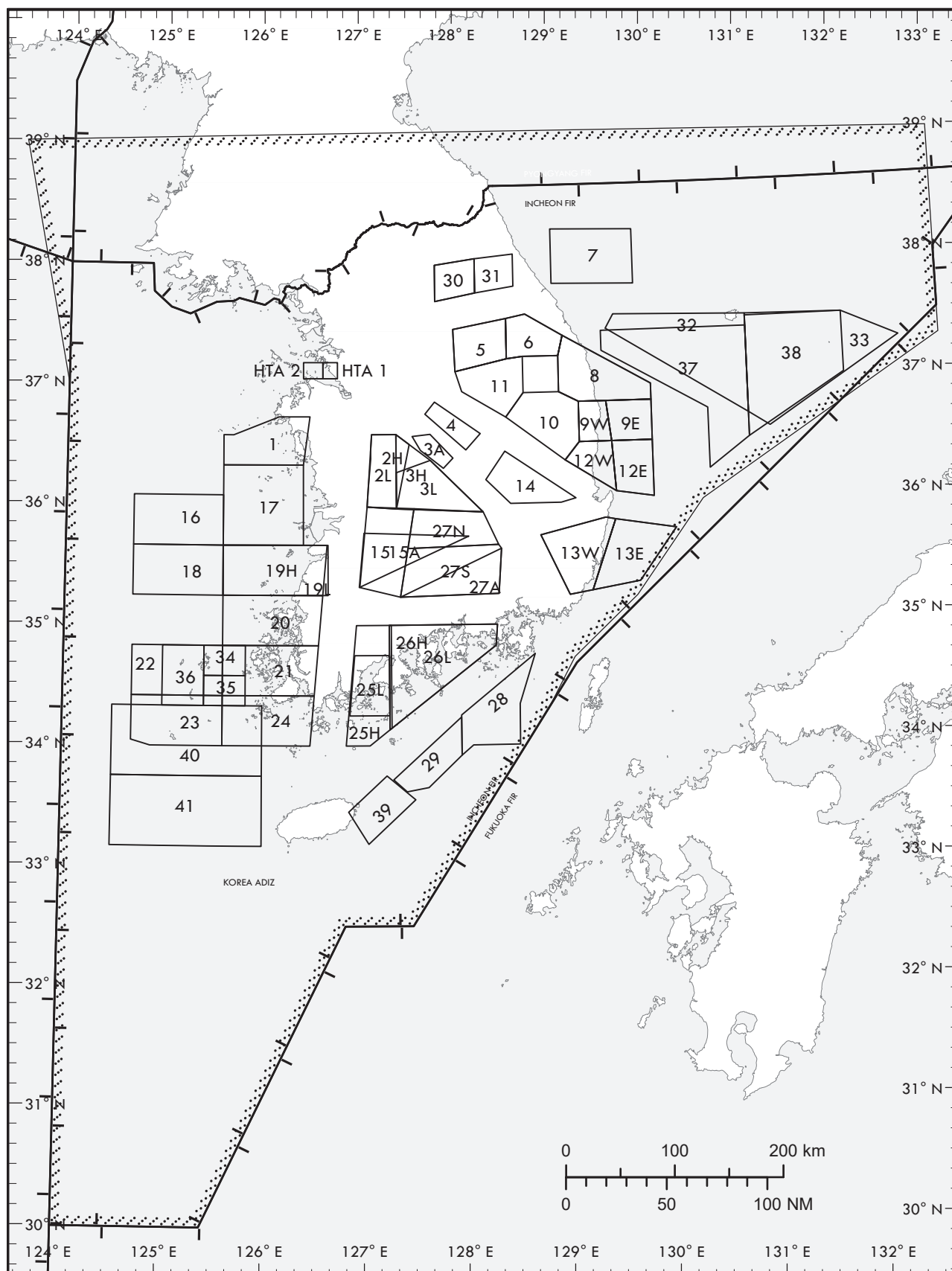
||

**TO BE DEVELOPED**

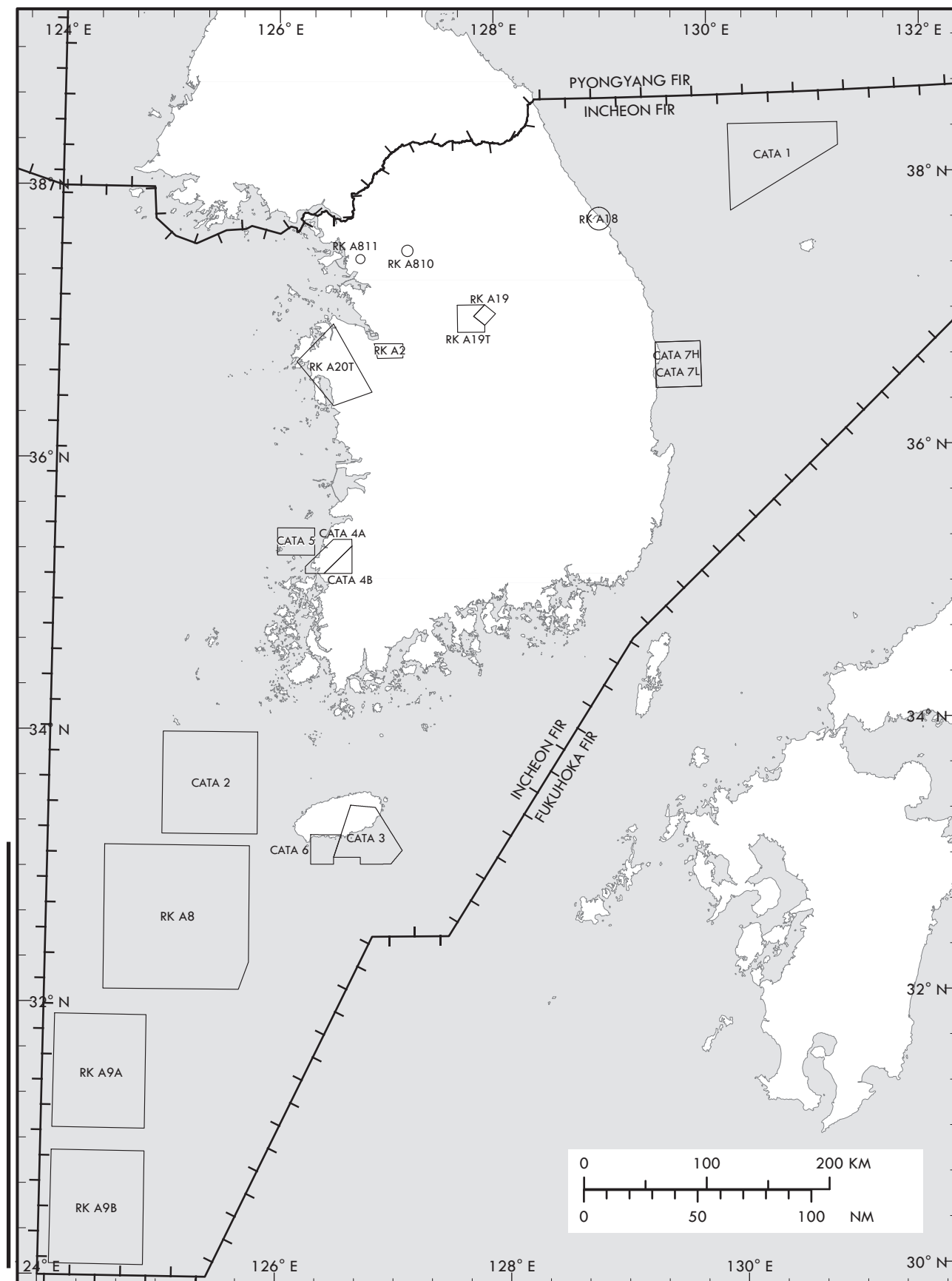
[illegible]

AIP AMDT 2/23

## MILITARY EXERCISE TRAINING AREAS AND ADIZ - INDEX CHART

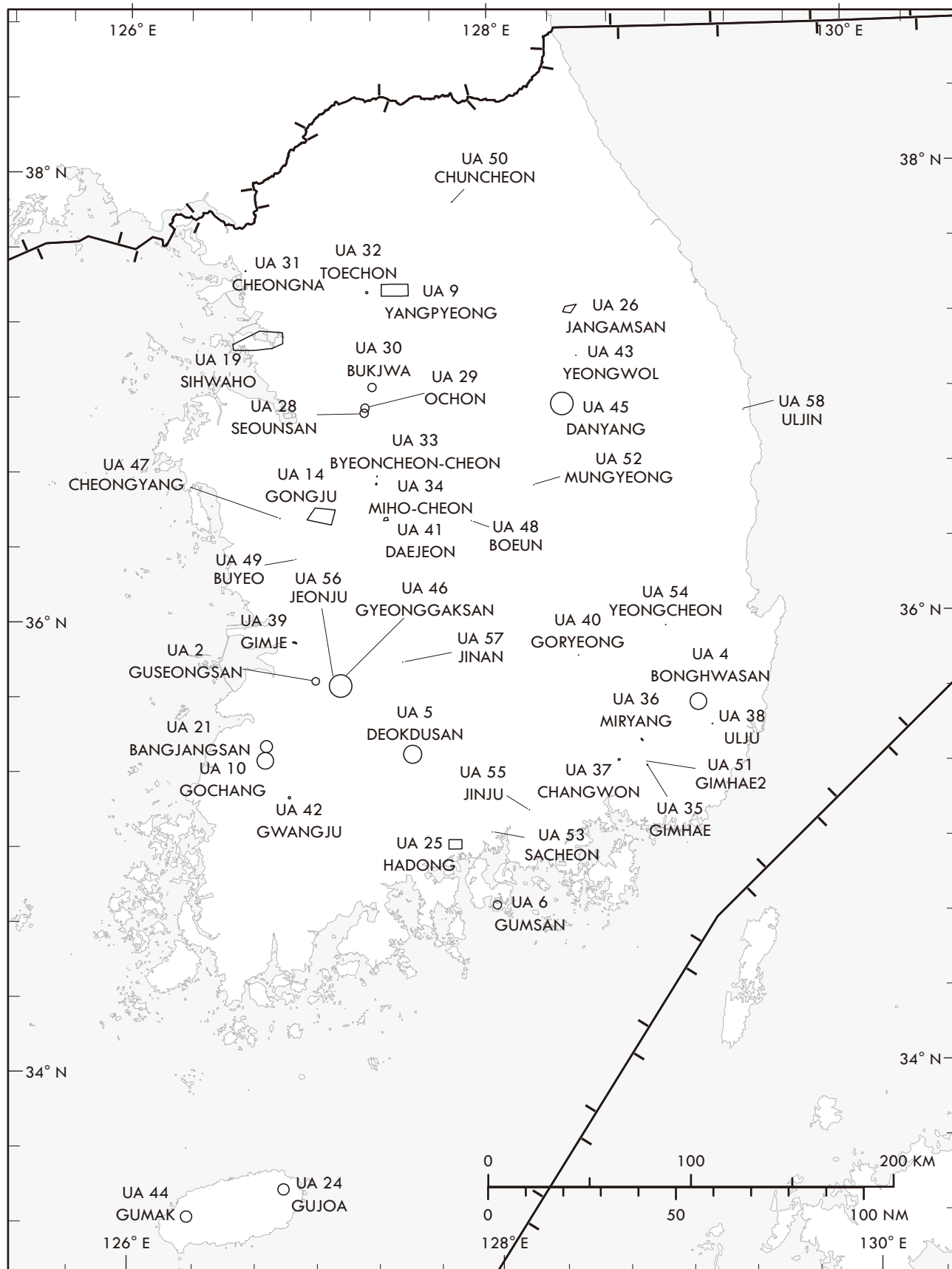


## OTHER ACTIVITIES OF A DANGEROUS NATURE - INDEX CHART



Change : Establishment of alert area(RK A8, A9A and A9B).

The entire area within Incheon FIR is designated as Ultralight vehicle flight restricted area except the following areas



Change : Establishment of UA 47~58.



RADIO FACILITY - INDEX CHART

TO BE DEVELOPED